




Current Flood Risk Romney Marsh

This map shows current flood risks from sea and river flooding **AS IF THERE WERE NO FLOOD DEFENCES**. The data has been provided by the Environment Agency as at April 2013.

In practice, there are flood defences in many areas (shown in pink), so the current flood risk in defended areas is much lower than shown on this map. But there is still some risk of flooding to the interior of Romney Marsh owing to gaps in the sea defences around the coast and the complexities of internal drainage within the Marsh.

The darker blue shading shows areas which, if there were no flood defences, would have up to 1 in 100 risk of being affected by flooding from rivers, and/or up to 1 in 200 risk of being affected by flooding from the sea, in a given year

The paler blue shading shows areas which, if there were no flood defences, might be affected by an extreme flood from rivers or the sea (with up to 1 in 1000 chance of occurring each year)

-  Flood defences (not all may be shown)
-  Areas benefitting from flood defences (not all may be shown)
-  Flood history (areas that have previously flooded from the sea or a tidal river)

For more information on how to prepare for flooding, and to find out whether you are at risk of flooding, please visit the Environment Agency web site at: <http://www.environment-agency.gov.uk/homeandleisure/floods/default.aspx>

The Environment Agency's Floodline Warnings Direct is a free service which sends you a direct message when flooding is expected and may affect your property. Flood warnings will give you time to prepare for flooding which could save you time, money and heartache. You can receive warnings by telephone, mobile, email, SMS text message or fax, whichever you prefer. You can also sign up for Floodline Warnings Direct by calling Floodline on 0845 988 1188 or Tynetalk 0845 602 6340.

The Environment Agency have copyright of and database rights to the Flood Risk data shown on this map. The data is accurate up to April 2013, and will be revised every quarter. However, for the most up-to-date information, please visit the Environment Agency's website: <http://www.environment-agency.gov.uk/homeandleisure/floods/default.aspx>.

